



AQUIND Limited

AQUIND INTERCONNECTOR

**Sheets 0 and 1 of the Access and Rights of
Way Plans**

The Planning Act 2008

The Infrastructure Planning (Applications: Prescribed Forms and Procedure) Regulations
2009 – Regulation 5(2)(k)

Document Ref: 2.5

PINS Ref.: EN020022

AQUIND Limited

AQUIND INTERCONNECTOR

Sheets 0 and 1 of the Access and Rights of
Way Plans

PINS REF.: EN020022

DOCUMENT: 2.5

DATE: 17 NOVEMBER 2021

WSP

WSP House

70 Chancery Lane

London

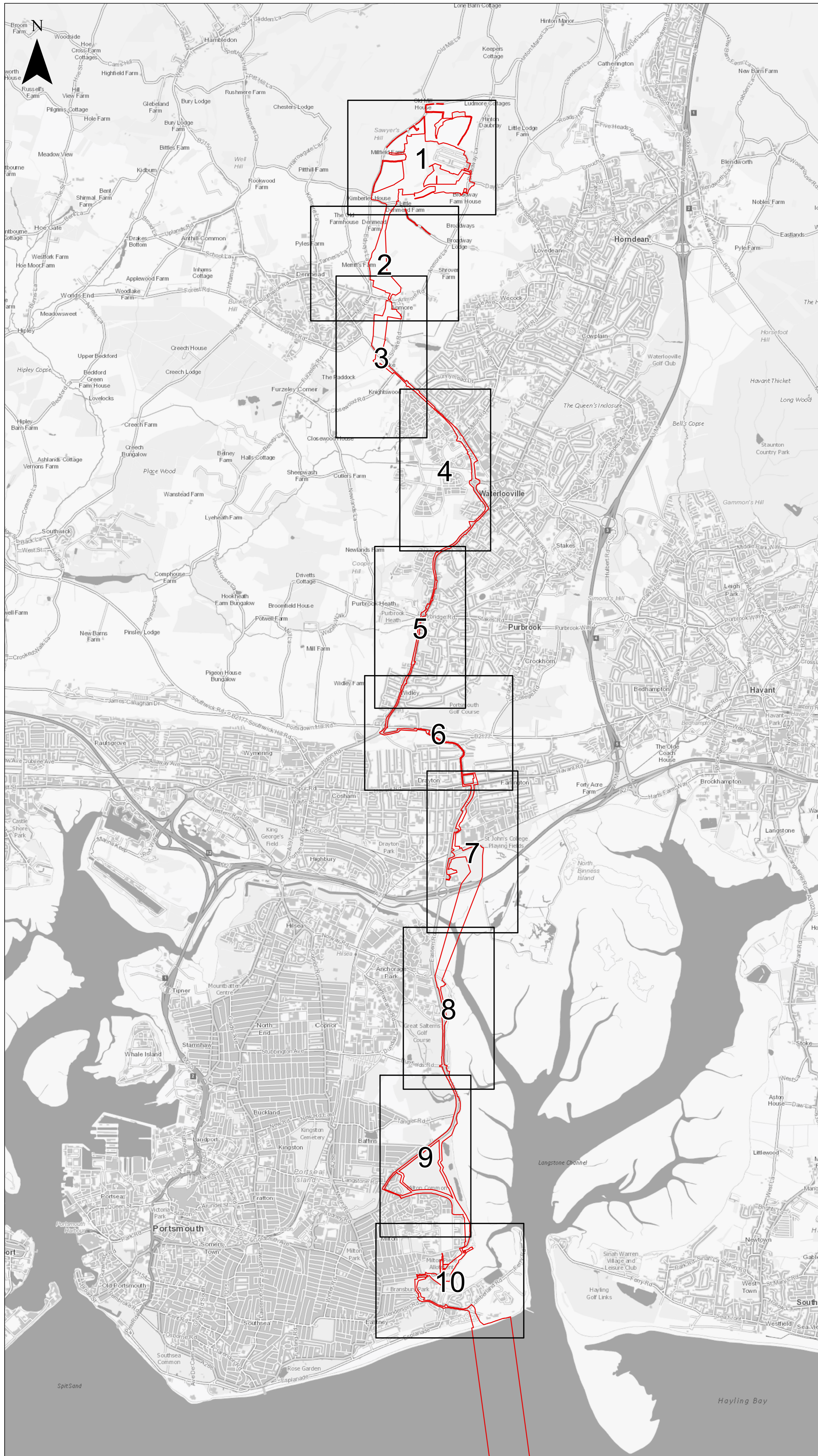
WC2A 1AF

+44 20 7314 5000

www.wsp.com

CONTENTS

EN020022-2.5-AROW-Sheet0	Application document reference 2.5 Access and Rights of Way Plan Sheet 0 of 10
EN020022-2.5-AROW-Sheet1	Application document reference 2.5 Access and Rights of Way Plan Sheet 1 of 10



**AQUIND Interconnector
Access and Rights of Way Plans**

— Order Limits



Reproduced from Ordnance Survey digital map data © Crown copyright 2019. All rights reserved. Licence number 100031673.
 © Crown copyright material is reproduced with the permission of Land Registry under delegated authority from the Controller of HMSO.
 This material was last updated in 2019 and may not be copied, distributed, sold or published without the formal permission of Land Registry. Only an official copy of a title plan or register obtained from the Land Registry may be used for legal or other official purposes.
 May contain public sector information licensed under the Open Government Licence v 3.0.

Infrastructure Planning (Applications: Prescribed Forms and Procedure) Regulations 2009 - Regulation 5(4) and 5(2)(k)					
REV	DATE	BY	DESCRIPTION	CHK	APP
05	17/11/2021	PM	Fifth Issue	DL	VB
04	22/01/2021	DH	Fourth Issue	DL	VB
03	09/12/2020	BG	Third Issue	DL	VB
02	18/09/2020	AH	Second Issue	DL	VB
01	13/11/2019	DH	First Issue	DL	VB

DRAWING STATUS: FOR APPROVAL




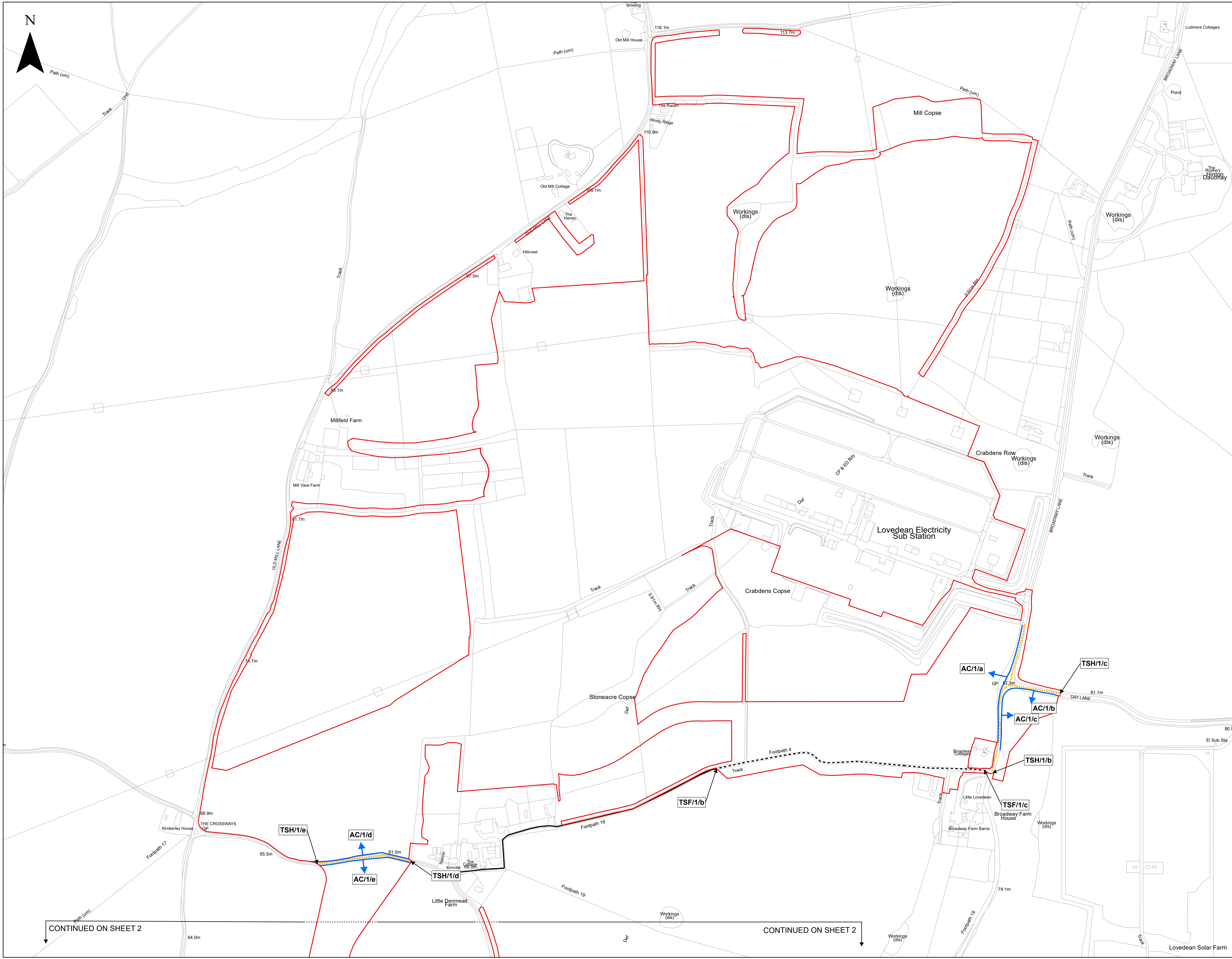
WSP House, 70 Chancery Lane, London, WC2A 1AF, UK.
 T+ 44 (0) 20 7314 5000
 wsp.com



PROJECT: AQUIND Interconnector

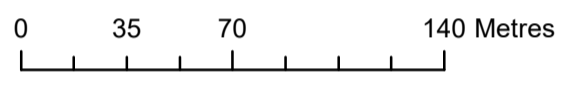
TITLE: Application document reference 2.5
 Access and Rights of Way Plan
 Sheet 0 of 10

SCALE AT A1: 1:22,500	CHECKED: DL	APPROVED: VB
PROJECT NO: EN020022	DESIGNED: PM	DRAWN: PM
DRAWING NO: EN020022-2.5-AROW-Sheet0	DATE: 17/11/2021	REV: 05

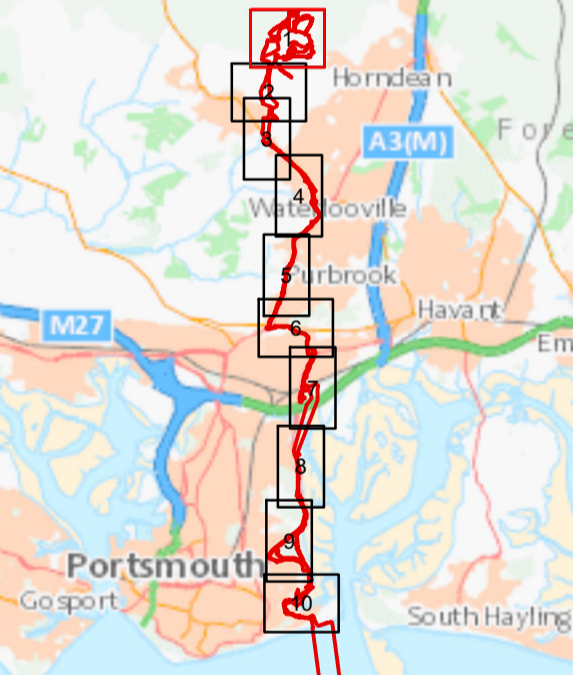


**AQUIND Interconnector
Access and Rights of Way Plans**

- Order Limits
- Extent of highway from which access may be taken
- ← Access to works (indicative point)
- - - - - Temporary closure of highway
- Existing footpath
- - - - - Temporary closure of footpath
- AC/*/* Access point
- TSF/*/* Point of commencement or termination of temporarily stopped up footpath
- TSH/*/* Point of commencement or termination of temporarily stopped up highway



Reproduced from Ordnance Survey digital map data © Crown copyright 2019. All rights reserved. License number 100031673. © Crown copyright material is reproduced with the permission of Land Registry under delegated authority from the Controller of HMSO. This material was last updated in 2019 and may not be copied, distributed, sold or published without the formal permission of Land Registry. Only an official copy of a title plan or register obtained from the Land Registry may be used for legal or other official purposes. May contain public sector information licensed under the Open Government Licence v 3.0.



Infrastructure Planning (Applications: Prescribed Forms and Procedure) Regulations 2009 - Regulation 5(2)(k)

05	17/11/2021	PM	Fifth Issue	DL	VB
04	01/03/2021	AH	Fourth Issue	DL	VB
03	09/12/2020	BG	Third Issue	DL	VB
02	15/09/2020	AH	Second Issue	DL	VB
01	13/11/2019	DH	First Issue	DL	VB

DRAWING STATUS: FOR APPROVAL



PROJECT: AQUIND Interconnector
TITLE: Application document reference 2.5 Access and Rights of Way Plans Sheet 1 of 10

SCALE AT: 1:2,500	CHECKED: DL	APPROVED: VB
PROJECT NO: EN020022	DESIGNED: PM	DATE: 17/11/2021
DRAWING NO: EN020022-2.5-AROW-Sheet1	REVISED: PM	REVNO: 05

© WSP UK Ltd

CONTINUED ON SHEET 2

CONTINUED ON SHEET 2